







DISCLAIMER:


This map is provided to assist parents/guardians and students in the selection of a walking/bicycling route to and from school. The location of traffic control devices and roadway conditions will change, so parents/guardians must continually review the route with their child/children. This information is provided for information purposes only. Nothing herein is warranted by Clark County, and no liability is assumed by Clark County or the Clark County School District for the information provided, including but not limited to the accuracy of the data shown herein. Speed limits are 25 mph unless otherwise noted. For more Information see http://www.clarkcountynv.gov/depts/public_works/Pages/default.aspx

Keller, D Middle School East Half - Map 1 of 2

Bell Times
7:05 AM - 1:21 PM

Legend

-  Clark County
-  Boulder City
-  City of Henderson
-  City of Las Vegas
-  City of Mesquite
-  City of North Las Vegas



2014-2015

Street Number Legend

1 MCAFEE CT	28 CITRUS FIELD AVE
2 GOLDEN POPOY ST	29 SUGAR APPLE ST
3 VIOLET HILL ST	30 SALIMSON WAY
4 CAREY HALL ST	31 ZEEB MARINE GROVE CT
5 CAMOY ST	32 RED RASPBERRY CT
6 THEATRE CT	33 MESCAL WAY
7 RIVER POINT DR	34 SEA BREEZE AVE
8 BRIDGEWOOD WAY	35 BENT BRANCH LN
9 HAVENCREST DR	36 SUN RIVER CR
10 MAGIC FOREST ST	37 BALLINGER DR
11 STONEHENGE ST	38 COUNCIL HEIGHTS WAY
12 WINDY WATERS CT	39 FRESH SUN AVE
13 INVERGORDON CT	40 PROMONTORY VISTA PL
14 LONG HORN WAY	41 MOUNT EVEREST DR
15 MOAPA CT	42 RED MAPLE CT
16 EL CORDOBA AVE	43 RED CROSSBELL LN
17 ALLEN MAYOR AVE	44 SUNSET PLATEAU CT
18 MESQUITE AVE	45 SUNSET MESA CT
19 VALLEY VIEW RIDGE CT	46 SPRINGSTONE ST
20 TELLEGAL LN	47 MAHOGANY FOREST CT
21 QUEENSLAND AVE	
22 ACC HARNEY MID SCH	
23 ACC HOLLYWOOD PARK	
24 MINT JULES WAY	
25 AZTEC CROSSING CT	
26 IRIS GARDEN CR	

